Change of Classification
(Chapters 84.33 and 84.34 RCW)

YOUR COPY

Tax Code: _____

County: Lewis

File With County Assessor

Applicant(s) name and address:
Lloyd W Wibbelman
395 Avery Rd West
Winlock WA. 98596

Phone No: 360-262-9772

Land subject to this application (legal description):
510 T12 N 2 W

Assessor's Parcel or Account No:
15053-1 15056-1

Auditor's File No. on original application:

Change of Classification
(Check appropriate box)

The land is currently classified as Farm and Agricultural land under RCW 84.34.020(2) and I hereby request reclassification as:

- ☐ Timber land as provided under RCW 84.34.020(3). (Attach completed form REV 64 0109 or 64 0111 and a timber-management plan)
- ☐ Open Space land as provided under RCW 84.34.020(1). (Attach completed form REV 64 0021)
- ☐ Forest Land classification under Chapter 84.33 RCW. (Attach completed form REV 62 0021 or 62 0110)
- ☒ Farm and Agricultural Conservation land as defined in RCW 84.34.020(8)(a).(Attach completed form REV 64 0021)

The land is currently classified as Farm and Agricultural Conservation land under RCW 84.34.020(8)(a) and I hereby request reclassification to:

- ☐ Farm and Agricultural land under RCW 84.34.020(2). (Attach completed form REV 64 0024 or 64 0108)

The land is currently classified as Timber land under RCW 84.34.020(3) and I hereby request reclassification as:

- ☐ Forest land classification under Chapter 84.33 RCW. (Attach completed form REV 62 0021 or 62 0110)
- ☐ Open Space land as provided under RCW 84.34.020(1). (Attach completed form REV 64 0021)
- ☐ Farm and Agricultural land as provided under RCW 84.34.020(2).(Attach completed form REV 64 0024 or 64 0108)

NOTE: If request to change classification is approved, no additional tax, interest, and penalty will be imposed.

Requests to transfer from Forest Land designation under provisions of Chapter 84.33 RCW to Current Use classification under Chapter 84.34 RCW should be made on REV 64 0038.

Attachment:

☐ REV 62 0021
☐ REV 62 0110
☐ REV 64 0021
☐ REV 64 0024
☐ REV 64 0108
☐ REV 64 0109
☐ REV 64 0111

General Information

RECLASSIFICATIONS are defined in RCW 84.34.070(2) as follows:

(2) The following reclassifications are not considered withdrawals or removals and are not subject to additional tax under RCW 84.34.108:

(a) Reclassification between lands under RCW 84.34.020(2) and (3);

(b) Reclassification of land classified under RCW 84.34.020(2) or (3) or Chapter 84.33 RCW to open space land under RCW 84.34.020(1);

(c) Reclassification of land classified under RCW 84.34.020(2) or (3) to forest land classified under Chapter 84.33 RCW; and

(d) Reclassification of land classified as open space land under RCW 84.34.020(1)(c) and reclassified to farm and agricultural land under RCW 84.34.020(2) if the land had been previously classified as farm and agricultural land under RCW 84.34.020(2).

(3) Applications for reclassification shall be subject to applicable provisions of RCW 84.34.035, 84.34.037, 84.34.041, and Chapter 84.33 RCW.

(4) The income criteria for land classified under RCW 84.34.020(2)(b) and (c) may be deferred for land being reclassified from land classified under RCW 84.34.020(1)(c) or (3), or Chapter 84.33 RCW into RCW 84.34.020(2)(b) or (c) for a period of up to five years from the date of reclassification.

FARM AND AGRICULTURAL CONSERVATION LAND is defined in RCW 84.34.020(8)(a & b) as follows:

(8) "Farm and agricultural conservation land" means either:

(a) Land that was previously classified under RCW 84.34.020(2), that no longer meets the criteria and is reclassified under RCW 84.34.020(1)(c); or

(b) Land that is traditional farmland that is not classified under Chapter 84.33 or 84.34 RCW, that has not been irrevocably devoted to a use inconsistent with agricultural uses, and that has a high potential for returning to commercial agriculture.

And also defined in RCW 84.34.037(2)(c) as follows:

(c) Whether granting the application for land applying under RCW 84.34.020(1)(c) will; (i) preserve land previously classified under RCW 84.34.020(2) or preserve land that is traditional farmland and not classified under Chapter 84.33 or 84.34 RCW; (ii) preserve land with a potential for returning to commercial agriculture; and (iii) affect any other factors relevant in weighing benefits to the general welfare of preserving the current use of property.

Signatures of Owner(s) or Contract Purchaser(s):

Lloyd W. Wibbelman

Carolyn M Wibbelman

Power of Attorney

Date 11-16-2015

YOUR COPY

Assessor Use Only

If the parcel subject to this document is considered contiguous, as defined in RCW 84.34.020(6), with other parcels having different ownerships, verify all remaining classified parcels with different ownerships are still:

☐ Adjoining

☐ Being managed as part of a single operation

☐ Meeting the definition of "family" as defined in RCW 84.34.020(6)(b)(ii) with the owner of an adjoining parcel

To ask about the availability of this publication in an alternate format for the visually impaired, please call (360) 705-6715. Teletype (TTY) users, please call (360) 705-6718. For tax assistance, call (360) 534-1400.

Department of Revenue
Washington State

Application for Classification or Reclassification
Open Space Land
Chapter 84.34 RCW

File With The County Legislative Authority

Name of Owner(s): Lloyd W. Wibbelman Phone No: 360-262-9172
Email Address: none
Address: 395 Avery Rd. West
Winlock, WA. 98596

Parcel Number(s): 1505-1 150561

Legal Description:
S 10 T12 N 2W 40 acres of 15056-1

Total Acres in Application: 35.24 of 15053-1-

Indicate what category of open space this land will qualify for:

- ☐ Conserve or enhance natural, cultural, or scenic resources
- ☐ Protect streams, stream corridors, wetlands, natural shorelines, or aquifers
- ☐ Protect soil resources, unique or critical wildlife, or native plant habitat
- ☐ Promote conservation principles by example or by offering educational opportunities
- ☐ Enhance the value to the public of abutting or neighboring parks, forests, wildlife preserves, nature reservations or sanctuaries, or other open spaces
- ☐ Enhance recreation opportunities
- ☐ Preserve historic or archaeological sites
- ☐ Preserve visual quality along highway, road, street corridors, or scenic vistas
- ☐ Retain in its natural state tracts of land not less than one acre situated in an urban area and open to public use on such conditions as may be reasonably required by the granting authority
- ☒ Farm and agricultural conservation land previously classified under RCW 84.34.020(2), that no longer meets the criteria
- ☐ Farm and agricultural conservation land that is "traditional farmland" not classified under Chapter 84.33 or Chapter 84.34 RCW, that has not been irrevocably devoted to a use inconsistent with agricultural uses, and has a high potential for returning to commercial agriculture

YOUR COPY

1. Describe the present use of the land.

NON Commercial farming (Hay + Cattle)

2. Is the land subject to a lease or agreement which permits any other use than its present use? ☐ Yes ☒ No

If yes, attach a copy of the lease agreement.

3. Describe the present improvements (residence, buildings, etc.) located on the land.

1 parcel vacant 1 parcel have home + out building.

4. Is the land subject to any easements? ☐ Yes ☐ No

If yes, describe the type of easement, the easement restrictions, and the length of the easement.

no

5. If applying for the farm and agricultural conservation land category, provide a detailed description below about the previous use, the current use, and the intended future use of the land.

farm Ready

NOTICE:
The county and/or city legislative authorities may require owners to submit additional information regarding the use of the land.

As owner of the parcel(s) described in this application, I hereby indicate by my signature below that I am aware of the additional tax, interest, and penalties involved when the land ceases to be classified under the provisions of Chapter 84.34 RCW. I also certify that this application and any accompanying documents are accurate and complete.

The agreement to tax according to use of the property is not a contract and can be annulled or canceled at any time by the Legislature (RCW 84.34.070)

Print the name of each owner:	**Signature of each owner:**
Lloyd W Wibbelman	Lloyd W Wibbelman
	Carolyn M Wibbelman P.O.A.

The granting or denial of an application for classification or reclassification as open space land is a legislative determination and shall be reviewable only for arbitrary and capricious actions. Denials are only appealable to the superior court of the county in which the land is located and the application is made.

YOUR COPY

Statement of Additional Tax, Interest, and Penalty Due Upon Removal of Classification

1. Upon removal of classification, an additional tax shall be imposed which shall be due and payable to the county treasurer 30 days after removal or upon sale or transfer, unless the new owner has signed the Notice of Continuance. The additional tax shall be the sum of the following:

   (a) The difference between the property tax paid as "Open Space Land" and the amount of property tax otherwise due and payable for the last seven years had the land not been so classified; plus

   (b) Interest upon the amounts of the difference (a), paid at the same statutory rate charged on delinquent property taxes; plus

   (c) A penalty of 20% will be applied to the additional tax and interest if the classified land is applied to some other use except through compliance with the property owner's request for withdrawal as described in RCW 84.34.070(1).

2. The additional tax, interest, and penalty specified in (1) shall not be imposed if removal resulted solely from:

   (a) Transfer to a governmental entity in exchange for other land located within the State of Washington.

   (b) A taking through the exercise of the power of eminent domain, or sale or transfer to an entity having the power of eminent domain in anticipation of the exercise of such power.

   (c) A natural disaster such as a flood, windstorm, earthquake, or other such calamity rather than by virtue of the act of the landowner changing the use of such property.

   (d) Official action by an agency of the State of Washington or by the county or city where the land is located disallows the present use of such land.

   (e) Transfer of land to a church when such land would qualify for property tax exemption pursuant to RCW 84.36.020.

   (f) Acquisition of property interests by State agencies or agencies or organizations qualified under RCW 84.34.210 and 64.04.130 (See RCW 84.34.108(6)(f)).

   (g) Removal of land classified as farm & agricultural land under RCW 84.34.020(2)(f) (farm home site).

   (h) Removal of land from classification after enactment of a statutory exemption that qualifies the land for exemption and receipt of notice from the owner to remove the land from classification.

   (i) The creation, sale, or transfer of forestry riparian easements under RCW 76.13.120.

   (j) The creation, sale, or transfer of a conservation easement of private forest lands within unconfined channel migration zones or containing critical habitat for threatened or endangered species under RCW 76.09.040.

   (k) The sale or transfer of land within two years after the death of the owner of at least a fifty percent interest in the land if the land has been assessed and valued as designated forest land under chapter 84.33 RCW, or classified under this chapter 84.34 RCW continuously since 1993. The date of death shown on the death certificate is the date used.

   (l) The discovery that the land was classified in error through no fault of the owner.

YOUR COPY

FOR LEGISLATIVE AUTHORITY USE ONLY

Date application received: _____ By: _____

Amount of processing fee collected: $

- Is the land subject to a comprehensive land use plan adopted by a city or county? ☐ Yes ☐ No

  If yes, application should be processed in the same manner in which an amendment to the comprehensive land use plan is processed.

  If no, application must be acted upon after a public hearing and notice of the hearing shall have been given by one publication in a newspaper of general circulation in the area at least ten days before the hearing.

- If the land is not subject to a comprehensive land use plan, is the land located within an incorporated part of the county? ☐ Yes ☐ No

  If yes, application must be acted upon by three members of the county legislative authority and three members of the city legislative authority. See RCW 84.34.037(1) for details.

  If no, application must be acted upon by three members of the county legislative authority.

☐ Application approved ☐ In whole ☐ In part

☐ Application denied ☐ Date owner notified of denial (Form 64 0103):

If approved, date Open Space Taxation Agreement (OSTA) was mailed to owner:

Signed OSTA received by Legislative Authority on:

Copy of signed OSTA forwarded to Assessor on:

YOUR COPY

To ask about the availability of this publication in an alternate format for the visually impaired, please call (360) 705-6715. Teletype (TTY) users, please call (360) 705-6718. For tax assistance, call (360) 534-1400.

FARM AND AGRICULTURAL CONTINUANCE QUESTIONNAIRE

Lloyd & Carolyn Wibbelman — Owner/Purchaser
360 262-9772 — Phone Number
395 Avery Rd. W — Mailing Address
Winlock, WA — City/State
98596 — Zip

Parcel Number(s) 15053001000 and 15056-1

Do you intend to actively farm this property? yes - applying for OSFA CONS (not commercially farming)

If now vacant, when will a residence be built? N/A

Type of agricultural use presently in process hay + livestock

Gross annual income (past five years)

$ _____, $ _____, $ _____, $ _____, $ _____

Please attach copies of receipts from sale from crops or animals, cancelled checks, lease or rental agreements, Internal Revenue Service "Schedule F"s, and any other documentation necessary to verify the income requirements of commercial farming for confirmation ... *(this portion may be completed by seller)*

Type of agricultural use planned upon purchase _____

Intended acres in cultivation: _____ Intended/acres in grazing: _____

Total acres to be farmed: _____

Is there a residence on property? _____ If yes, who occupies the residence? _____

Present gross annual income $ _____ **OR** Expected gross annual income $ _____

(Please attach expected income and expenses over the next five years)

Is this land currently leased? No *(this portion may be completed by seller)*

YOUR COPY

If yes:

Name of Tenant _____

Address _____

Telephone # _____

Lease Amount _____ Annual _____ Monthly _____

Will this land continue to be leased? _____ *(this must be completed by purchaser)*

Please attach a map or sketch of the property showing an outline of the current use of each area of the property, ie; Livestock (type), row crops, hay land, etc. Include location of all buildings. (hand drawn is acceptable).

I declare under the penalties of perjury this questionnaire and any accompanying documents have been examined by me and to the best of my knowledge is true, correct and a complete statement.

Lloyd Wibbelman — Purchaser(s) Signature(s)

360-262-9772 — Phone Number

Carolyn M Wibbelman — Date 11-16-2015

MUST BE RETURNED TO LEWIS COUNTY ASSESSOR'S OFFICE PRIOR TO REQUESTING CONTINUANCE
351 NW NORTH ST CHEHALIS WA 98532 (360) 740-1106

Lewis County, WA

Since 1845

Lewis County Assessor

360 NW North Street
MS:ASR01
Chehalis, WA 98532

Phone: 360-740-1392
Fax: 360-740-1262

Receipt No. 2015

Date: **11/16/2015**

Parcel No.
15053-1 and 15056-1

Applicant:

Lloyd Wibbelman (Carolyn Wibbelman, POA)
395 Avery Road
Winlock, WA 98596

Date	Type	Check #	Description	Amount	Payment
11/16/2015	DFL	1956	App to transfer to OSFA CONS	$200.00	$200.00
			2nd app to transfer to OSFA CONS	$55.00	$55.00
				Total	$255.00

YOUR COPY

LEWIS COUNTY

Lewis County • Since 1845

Property Account Summary

As Of 11/16/2015 Status: Active

Account No.: 015056001000 **Alternate Property Number:**

Account Type: Real Property

TCA: 200

Situs Address: 0 AVERY RD W
EVALINE WA

Legal: Section 10 Township 12N Range 02W SW4 NE4 EX W 20' AND SE4 NE4 W 20'

Parties:

Role	Name & Address
Owner	WIBBELMAN, LLOYD 395 AVERY RD W WINLOCK WA 98596-9626
Taxpayer	WIBBELMAN, LLOYD 395 AVERY RD W WINLOCK WA 98596-9626

Property Values:

Value Name	2015	2014	2013
Taxable Value Regular	$17,800	$16,300	$13,800
Market Total	$146,000	$146,000	$116,300
Assessed Value	$17,800	$16,300	$13,800
Market Land	$146,000	$146,000	$116,300
Market Improvement	$0	$0	$0
Current Use Land	$17,800	$16,300	$13,800
Current Use Improvement	$0	$0	$0
New Construction			
Added Improvement	$0	$0	$0

Property Characteristics:

Tax Year	Characteristic	Value
2015	Use Code	83 Cur - Use - Ag
	Size	40.00
	Appraiser ID	LCA
	FP Acres	24.0

Exemptions:

(End of Report)

YOUR COPY

LEWIS COUNTY

Lewis County • Since 1845

Property Account Summary

As Of 11/16/2015 Status: Active

Account No.: 015053001000 **Alternate Property Number:**

Account Type: Real Property

TCA: 190

Situs Address: 395 AVERY RD W
EVALINE WA

Legal: Section 10 Township 12N Range 02W NE4 NE4 AND E 10' NW4 NE4 EX RD

Parties:

Role	Name & Address
Owner	WIBBELMAN, LLOYD 395 AVERY RD W WINLOCK WA 98596-9626
Taxpayer	WIBBELMAN, LLOYD 395 AVERY RD W WINLOCK WA 98596-9626

Property Values:

Value Name	2015	2014	2013
Taxable Value Regular	$466,500	$464,200	$481,800
Market Total	$581,400	$581,100	$587,200
Assessed Value	$466,500	$464,200	$481,800
Market Land	$143,800	$143,800	$130,200
Market Improvement	$437,600	$437,300	$457,000
Current Use Land	$28,900	$26,900	$24,800
Current Use Improvement	$437,600	$437,300	$457,000
New Construction			
Added Improvement	$0	$0	$0

Property Characteristics:

Tax Year	Characteristic	Value
2015	Use Code	83 Cur - Use - Ag
	Size	39.39
	Appraiser ID	LCA
	FP Acres	6.0

Exemptions:

(End of Report)

YOUR COPY

395 Avery Rd
Winlock

SCALE : 1 in = 400 ft

LEWIS COUNTY ASSESSOR'S MAPPING

Date: NOV-30-2012

LEWIS COUNTY G.I.S.

Section 10

Township 12 N Range 02 W

Map for Locating Property Only
Measurements Not Guaranteed
Scale May Change When Printed

Road centerline from mobile GPS, Lewis Co.
PLSS lines modified from WA Dept. Nat. Res.
2008 digital orthophoto from WA Dept. Nat. Res.
Parcel lines digitized from LC Assessor Maps
& adjusted to the GPS roads & PLSS lines.

14911-9
14911-15
14911-18
14911-12
14920
14918
14922
14884-4
14884-9
14884-8
14884-3
Avery Rd
15066-1-3
15053-1
15080
all 40.00
in application
pg
15056-1
15058
15066-1-4
15069
15082

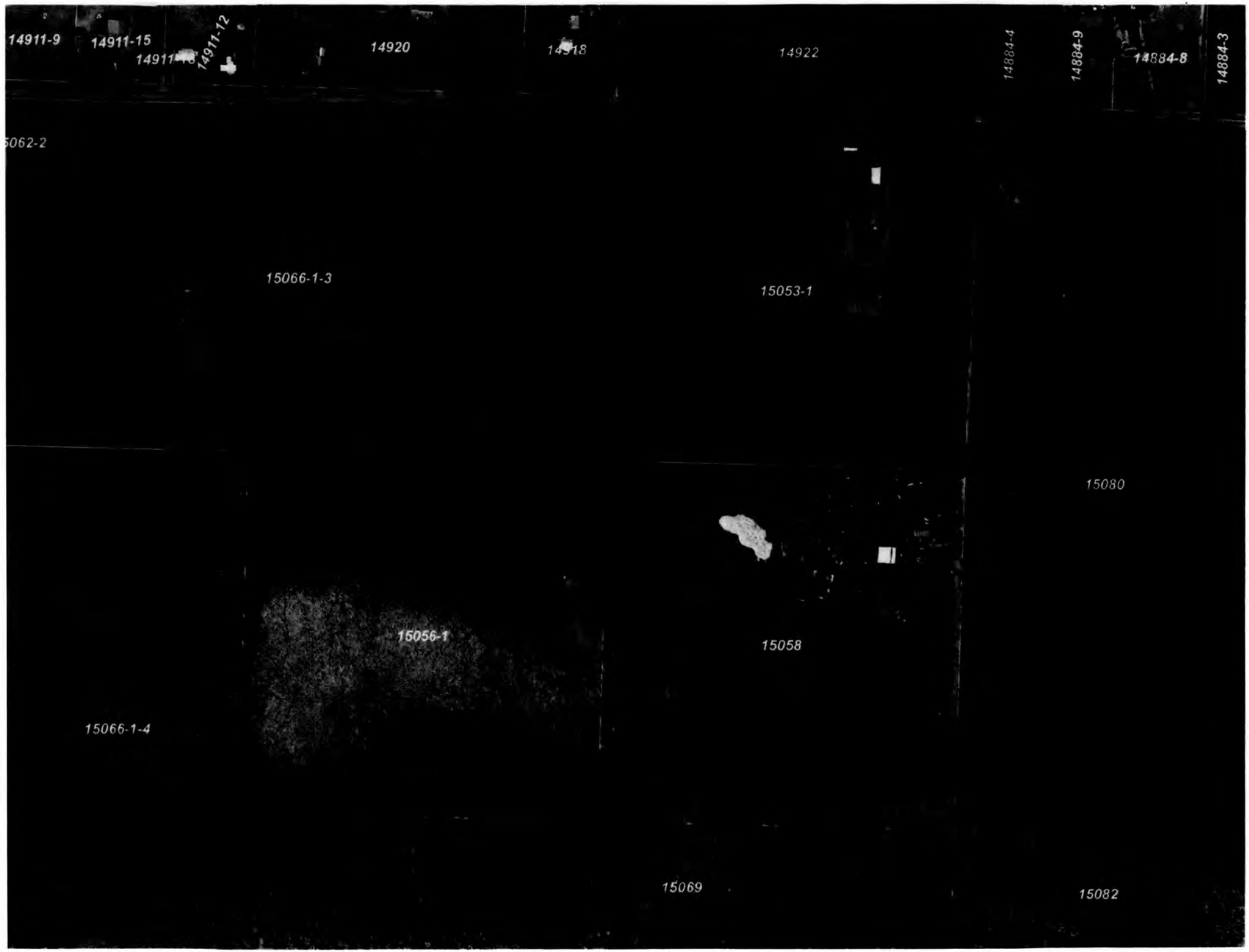
14911-9
14911-15
14911-12
14920
14918
14922
14884-4
14884-9
14884-8
14884-3
5062-2
15066-1-3
15053-1
15080
15056-1
15058
15066-1-4
15069
15082

Lewis County, Washington
DEPARTMENT OF COMMUNITY DEVELOPMENT

Critical Area and Natural Resource Review on Application for Open Space Reclassification Lewis County Code 3.50.090(4)(a)

Applicant Name: Wibbelman, Lloyd (Wife Carolyn has POA)

TAX PARCEL: 015056-001-000

Total Acres: 40 Acres

Current Land Use Zoning (LCC 17): RDD-10

Furtherance of the Objectives of Chapter 17.30 LCC Resource Lands:
"The purpose of this chapter is to identify and conserve long-term commercially significant forest, agricultural and mineral resource lands designated pursuant to this chapter as required by the Growth Management Act of 1990…to conserve resource lands and protect human health and safety."

1. FEMA Flood Zone: Flood Zone C, typically areas of minimal flooding.

2. Population Zone: NW ___, SW _X_, Mid-County ____, Gateway ___

3. Soil Type:

	SCS#:	SCS Name:	Hydric		Class:
			Yes	No	
a.	167	Prather Silty Clay Loam; 0-5 percent slopes		X	II-Moderate
b.	187	Salkum Silty Clay Loam; 0-5 percent slopes		X	III-Slight
c.	188	Sallkum Silty Clay Loam; 5-15 percent slopes		X	III-Slight
d.	189	Salkum Silty Clay Loam; 15-30 percent slopes		X	III-Slight
e.	118	Lacamas Silt Loam; 0-3 percent slopes	X		III-Slight

4. Mapped NWI wetlands: Yes _X_ No___

5. Water Type: None S **Fa** Fb Np Ns or if zoned ARL, None 1 2 3 4 5

6. Shoreline Jurisdiction? No _X_ Yes ___ Environment _____

7. Sensitive Wildlife Habitat? No _X_ Yes ___ Type NA

8. Geological Hazards? Slopes> 30%: Yes ___ No _X_; Slide Area: Yes___ No___

9. Proximity of Resource Lands:

a. Forestry Resource Lands within 500 feet? Yes ___ No _X_
b. Mineral Resource Lands within 1320 feet? Yes ___ No _X_
c. Agricultural Resource Lands within 1320 feet? Yes _X_ No ____

10. Would approval of this application further the objectives of LCC 17.30 Resource Lands? _NA_

Consistency with the Lewis County Comprehensive Plan:
Natural Environment Sub Element, Page 4-61
GMA Requirements (9) *Open space and Recreation—Encourage the retention of open space and development of recreational opportunities, conserve fish and wildlife habitat, increase access to natural resource lands and discourage incompatible land uses.*

Open Space Goals: *The County recognizes the importance of open space corridors linking regions of the county and providing physical and visual relief to the built environment. In Lewis County the character of rural Lewis County is derived from its association with large acreage of lands in both the eastern and western portions of the county which are either park, wilderness or resource lands. Connecting these large blocks of land are corridors which flow to and through both the rural and urban areas, defining and separating the developed lands, defining the cities, and providing access and habitat for wildlife. The corridors follow the stream and river valleys and are comprised of steep slopes, agricultural resource land and flood hazard areas. Unlike park and recreation areas, open space lands may be either public or private ownership and are often to generally available to public access.*

Relevant Natural Environment Policies:
NE 4.2 Encourage the preservation of natural buffers along the County's rivers, lakes and streams.
NE 4.3 Encourage the preservation of wetlands, open lands, and habitat areas for the benefit of the county's indigenous fish and wildlife and quality of life of county residents.

Would approval of this application be consistent with the Lewis County Comprehensive Plan?
Yes

Recommended conditions to assure conformity with any applicable zoning, the comprehensive plan, the neighborhood, and other applicable regulations: _None_

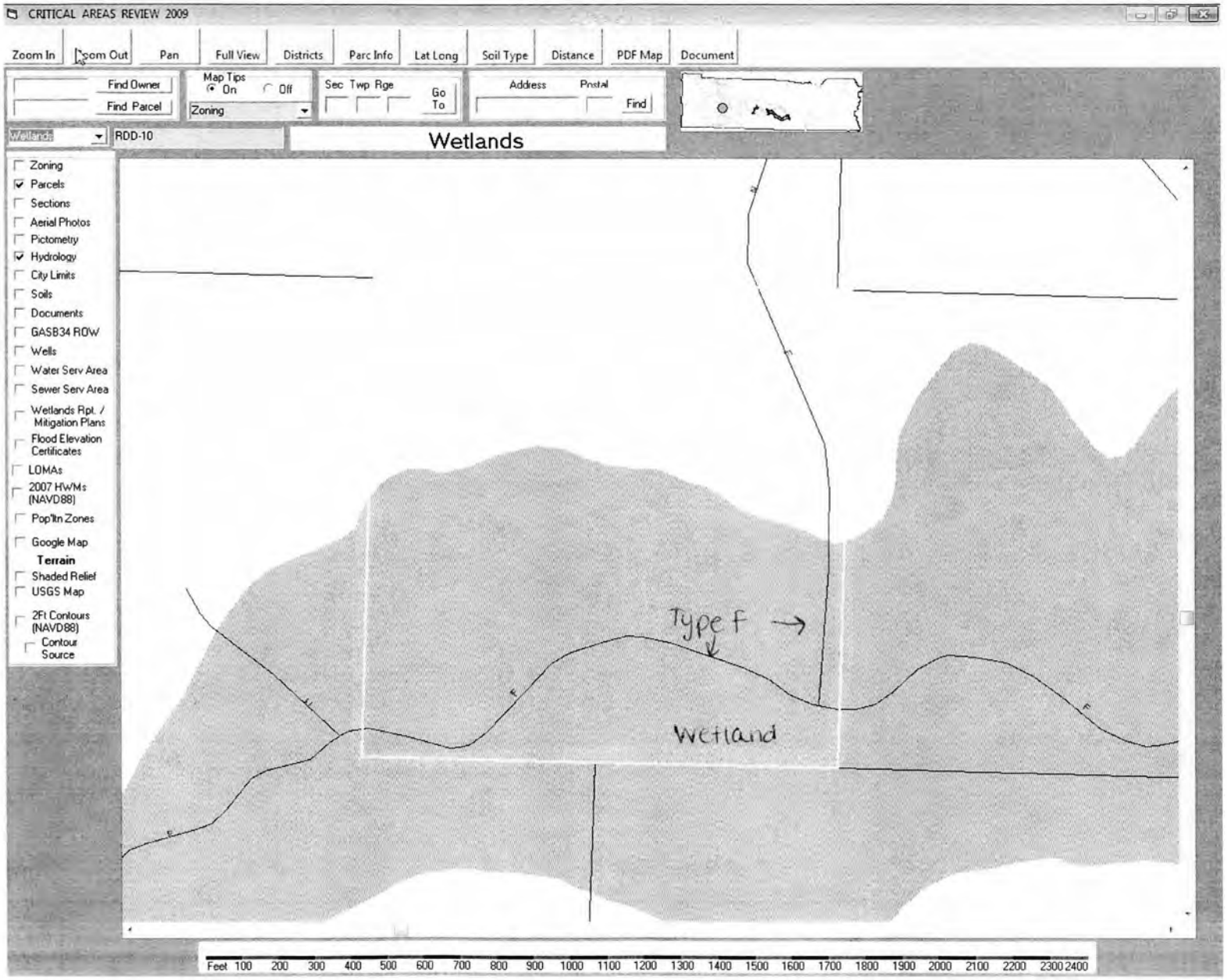
CRITICAL AREAS REVIEW 2009
Zoom In
Zoom Out
Pan
Full View
Districts
Parc Info
Lat Long
Soil Type
Distance
PDF Map
Document
Find Owner
Find Parcel
Map Tips
On
Off
Zoning
Sec Twp Rge
Go To
Address
Postal
Find
Wetlands
RDD-10
Wetlands
Zoning
Parcels
Sections
Aerial Photos
Pictometry
Hydrology
City Limits
Soils
Documents
GASB34 ROW
Wells
Water Serv Area
Sewer Serv Area
Wetlands Rpt. / Mitigation Plans
Flood Elevation Certificates
LOMAs
2007 HWMs (NAVD88)
Pop'ltn Zones
Google Map
Terrain
Shaded Relief
USGS Map
2Ft Contours (NAVD88)
Contour Source
Type F
Wetland
Feet 100 200 300 400 500 600 700 800 900 1000 1100 1200 1300 1400 1500 1600 1700 1800 1900 2000 2100 2200 2300 2400

N↑

Soils Map

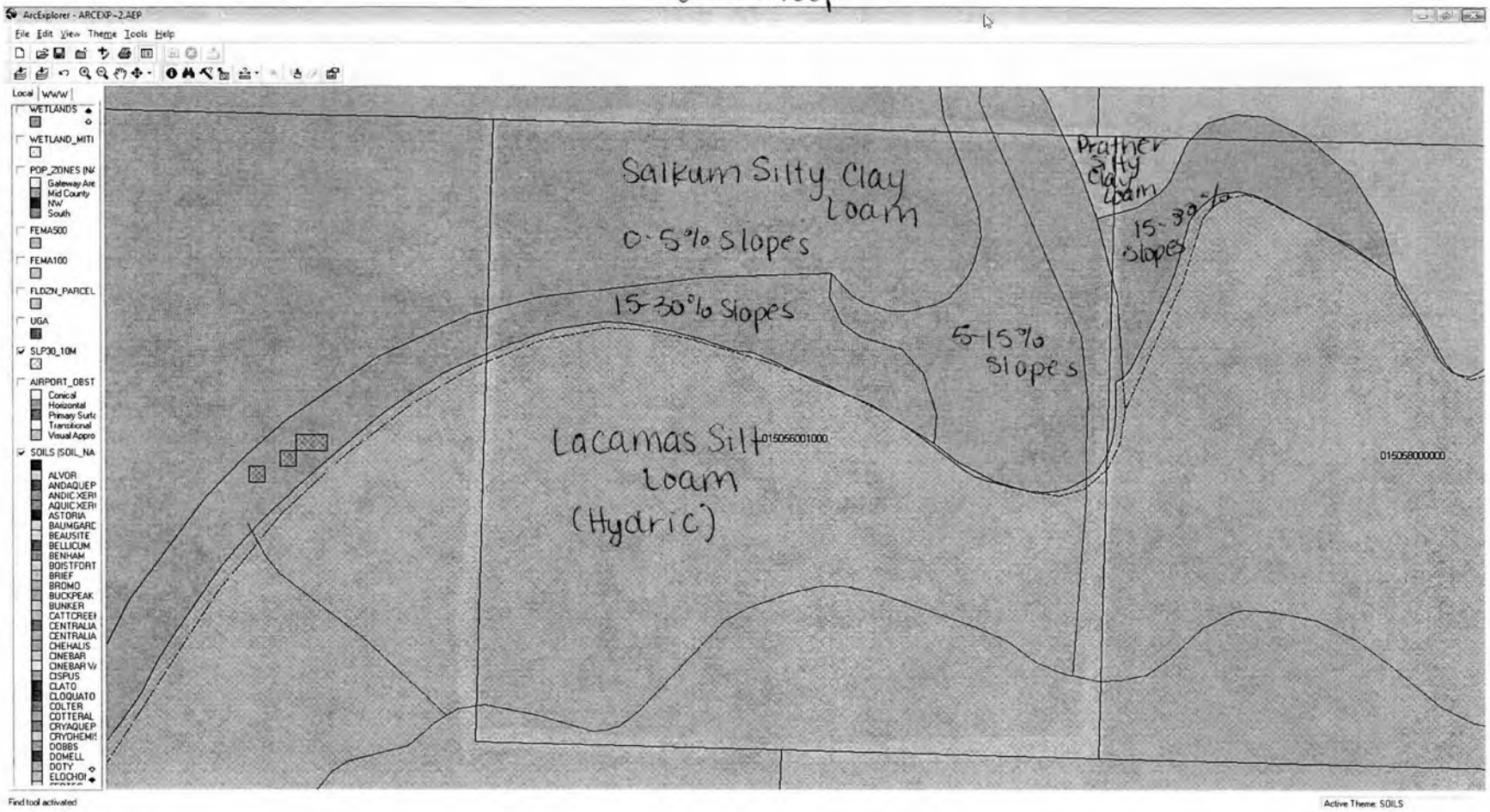
ArcExplorer - ARCEXP~2.AEP
File Edit View Theme Tools Help
Local | WWW
WETLANDS
WETLAND_MITI
POP_ZONES (NA
Gateway Are
Mid County
NW
South
FEMA500
FEMA100
FLDZN_PARCEL
UGA
SLP30_10M
AIRPORT_OBST
Conical
Horizontal
Primary Surfa
Transitional
Visual Appro
SOILS (SOIL_NA
ALVOR
ANDAQUEP
ANDIC XERI
AQUIC XERI
ASTORIA
BAUMGARD
BEAUSITE
BELLICUM
BENHAM
BOISTFORT
BRIEF
BROMO
BUCKPEAK
BUNKER
CATTCREEK
CENTRALIA
CENTRALIA
CHEHALIS
CINEBAR
CINEBAR V
CISPUS
CLATO
CLOQUATO
COLTER
COTTERAL
CRYAQUEP
CRYOHEMIS
DOBBS
DOMELL
DOTY
ELOCHOI
Salkum Silty Clay Loam
0-5% Slopes
15-30% Slopes
5-15% Slopes
Prather Silty Clay Loam
15-30% Slopes
Lacamas Silt Loam (Hydric)
015056001000
015058000000
Find tool activated
Active Theme: SOILS

Lewis County, Washington
DEPARTMENT OF COMMUNITY DEVELOPMENT

Critical Area and Natural Resource Review on Application for Open Space Reclassification Lewis County Code 3.50.090(4)(a)

Applicant Name: Wibbelman, Lloyd (Wife Carolyn has POA)

TAX PARCEL: 015053-001-000

Total Acres: 35.24 Acres

Current Land Use Zoning (LCC 17): ARL

Furtherance of the Objectives of Chapter 17.30 LCC Resource Lands:
"The purpose of this chapter is to identify and conserve long-term commercially significant forest, agricultural and mineral resource lands designated pursuant to this chapter as required by the Growth Management Act of 1990…to conserve resource lands and protect human health and safety."

1. FEMA Flood Zone: Flood Zone C, typically areas of minimal flooding.

2. Population Zone: NW ___, SW _X_, Mid-County ____, Gateway ___

3. Soil Type:

	SCS#:	SCS Name:	Hydric		Class:
			Yes	No	
a.	167	Prather Silty Clay Loam; 0-5 percent slopes		X	II-Moderate
b.	187	Salkum Silty Clay Loam; 0-5 percent slopes		X	III-Slight
c.	189	Salkum Silty Clay Loam; 15-30 percent slopes		X	III-Slight
d.	118	Lacamas Silt Loam; 0-3 percent slopes	X		III-Slight

4. Mapped NWI wetlands: Yes _X_ No___

5. Water Type: None S Fa Fb Np Ns or if zoned ARL, None 1 2 **3** 4 **5**

6. Shoreline Jurisdiction? No _X_ Yes ___ Environment _____

7. Sensitive Wildlife Habitat? No _X_ Yes ___ Type _NA_____

8. Geological Hazards? Slopes> 30%: Yes ___ No _X_; Slide Area: Yes___ No_X_

9. Proximity of Resource Lands:

   a. Forestry Resource Lands within 500 feet? Yes ___ No _X_
   b. Mineral Resource Lands within 1320 feet? Yes ___ No _X_

c. Agricultural Resource Lands within 1320 feet? Yes _X_ No ____

10. Would approval of this application further the objectives of LCC 17.30 Resource Lands? Yes

Consistency with the Lewis County Comprehensive Plan:
Natural Environment Sub Element, Page 4-61
GMA Requirements (9) *Open space and Recreation—Encourage the retention of open space and development of recreational opportunities, conserve fish and wildlife habitat, increase access to natural resource lands and discourage incompatible land uses.*

Open Space Goals: *The County recognizes the importance of open space corridors linking regions of the county and providing physical and visual relief to the built environment. In Lewis County the character of rural Lewis County is derived from its association with large acreage of lands in both the eastern and western portions of the county which are either park, wilderness or resource lands. Connecting these large blocks of land are corridors which flow to and through both the rural and urban areas, defining and separating the developed lands, defining the cities, and providing access and habitat for wildlife. The corridors follow the stream and river valleys and are comprised of steep slopes, agricultural resource land and flood hazard areas. Unlike park and recreation areas, open space lands may be either public or private ownership and are often to generally available to public access.*

Relevant Natural Environment Policies:
NE 4.2 Encourage the preservation of natural buffers along the County's rivers, lakes and streams.
NE 4.3 Encourage the preservation of wetlands, open lands, and habitat areas for the benefit of the county's indigenous fish and wildlife and quality of life of county residents.

Would approval of this application be consistent with the Lewis County Comprehensive Plan?
Yes

Recommended conditions to assure conformity with any applicable zoning, the comprehensive plan, the neighborhood, and other applicable regulations: None

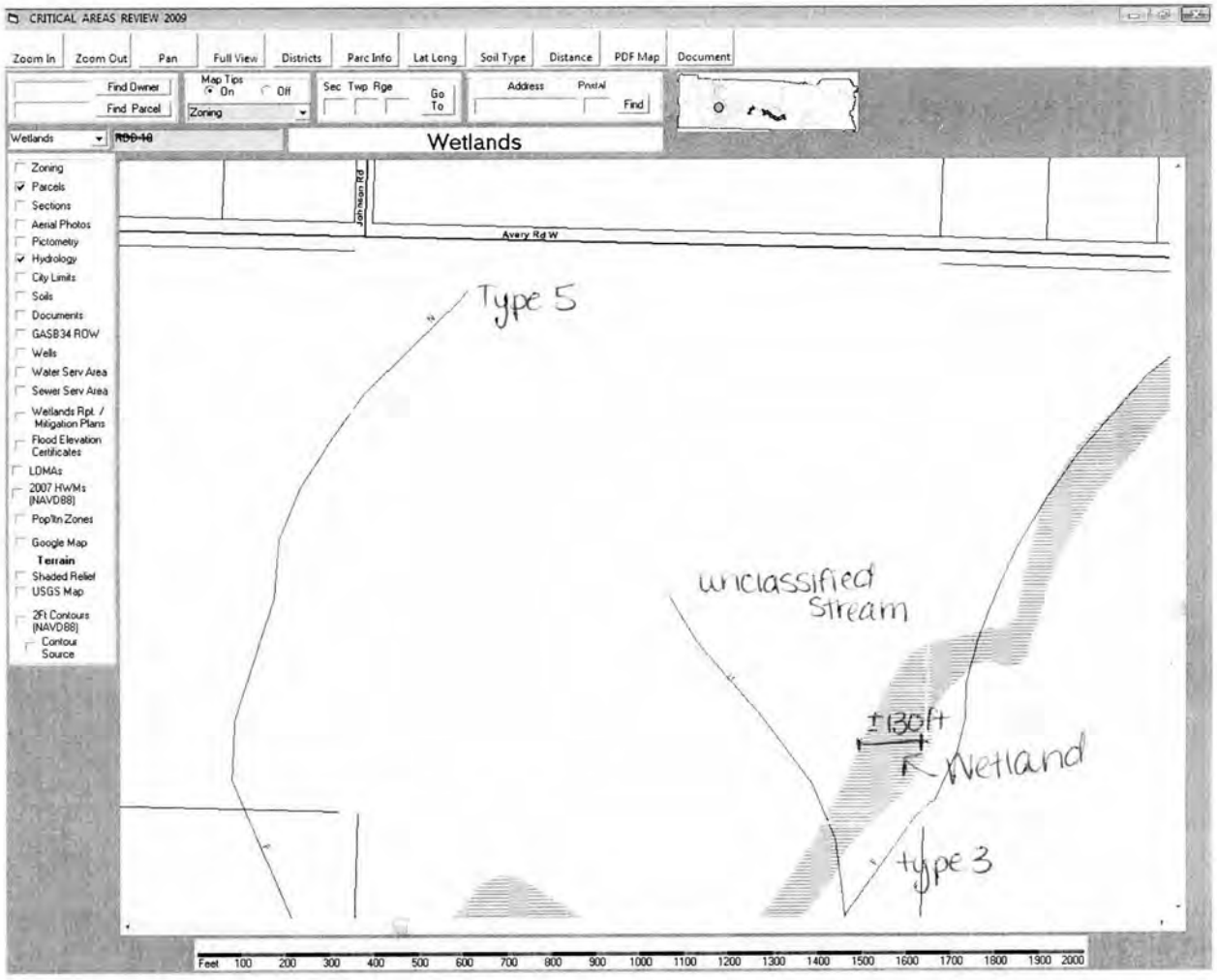
CRITICAL AREAS REVIEW 2009
Zoom In
Zoom Out
Pan
Full View
Districts
Parc Info
Lat Long
Soil Type
Distance
PDF Map
Document
Find Owner
Find Parcel
Map Tips
On
Off
Zoning
Sec Twp Rge
Go To
Address
Find
Wetlands
Wetlands
Zoning
Parcels
Sections
Aerial Photos
Pictometry
Hydrology
City Limits
Soils
Documents
GASB34 ROW
Wells
Water Serv Area
Sewer Serv Area
Wetlands Rpt. / Mitigation Plans
Flood Elevation Certificates
LDMAs
2007 HWMs (NAVD88)
Pop/tn Zones
Google Map
Terrain
Shaded Relief
USGS Map
2Ft Contours (NAVD88)
Contour Source
Johnson Rd
Avery Rd W
Type 5
unclassified Stream
±130ft
Wetland
type 3
Feet 100 200 300 400 500 600 700 800 900 1000 1100 1200 1300 1400 1500 1600 1700 1800 1900 2000

N↑

Soils Map

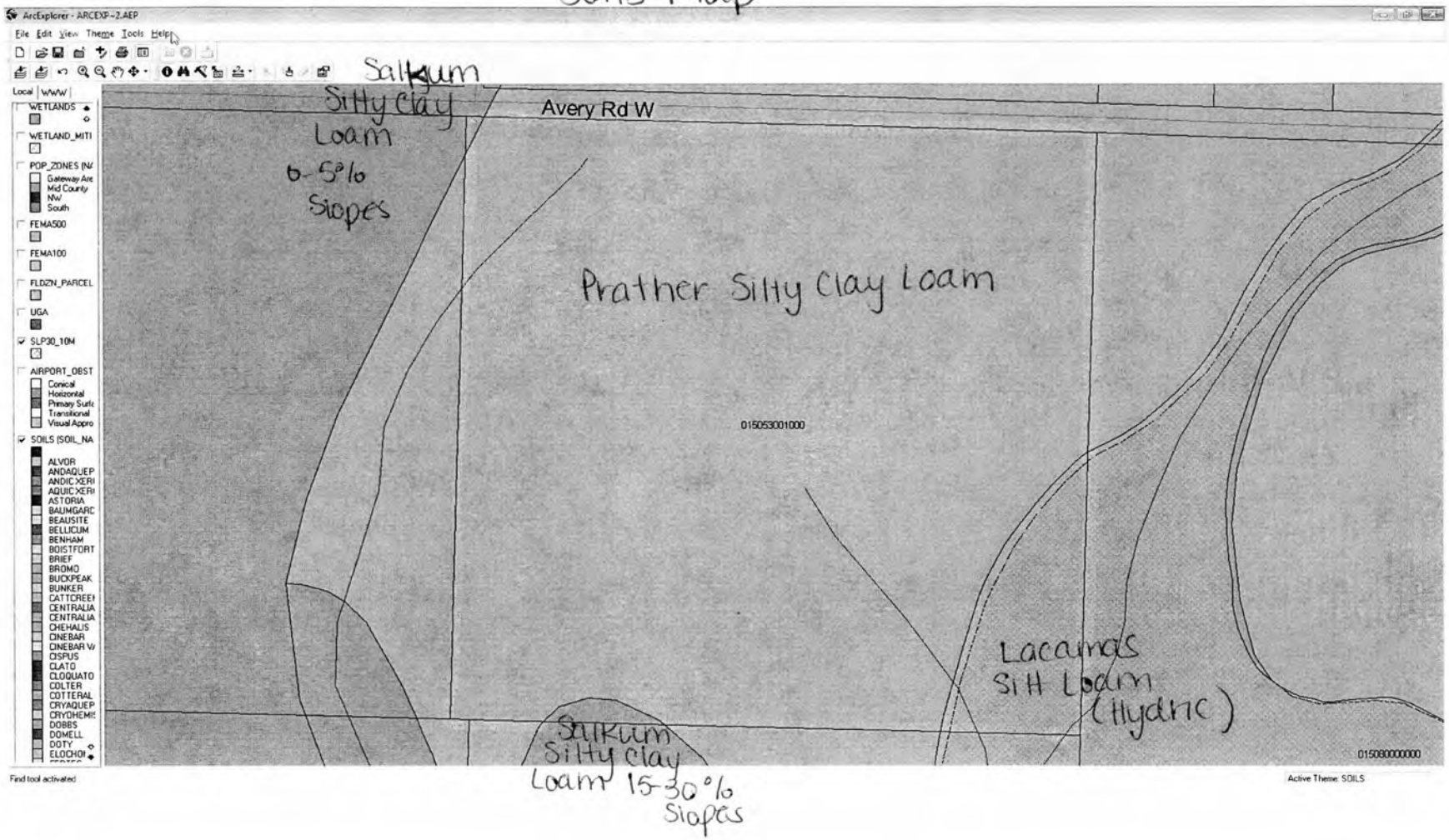
ArcExplorer - ARCEXP~2.AEP
File Edit View Theme Tools Help
Local | WWW
WETLANDS
WETLAND_MITI
POP_ZONES (N
Gateway Are
Mid County
NW
South
FEMA500
FEMA100
FLDZN_PARCEL
UGA
SLP30_10M
AIRPORT_OBST
Conical
Horizontal
Primary Surfa
Transitional
Visual Appro
SOILS (SOIL_NA
ALVOR
ANDAQUEP
ANDIC XERI
AQUIC XERI
ASTORIA
BAUMGARD
BEAUSITE
BELLICUM
BENHAM
BOISTFORT
BRIEF
BROMO
BUCKPEAK
BUNKER
CATTCREEK
CENTRALIA
CENTRALIA
CHEHALIS
CINEBAR
CINEBAR W
CISPUS
CLATO
CLOQUATO
COLTER
COTTERAL
CRYAQUEP
CRYOHEMIS
DOBBS
DOMELL
DOTY
ELOCHOI
Find tool activated
Avery Rd W
Salkum Silty Clay Loam 6-5% Slopes
Prather Silty Clay Loam
015053001000
Lacamas Silt Loam (Hydric)
Salkum Silty Clay Loam 15-30% Slopes
015080000000
Active Theme: SOILS

N↑