Option #1:

No Precinct Exchanges

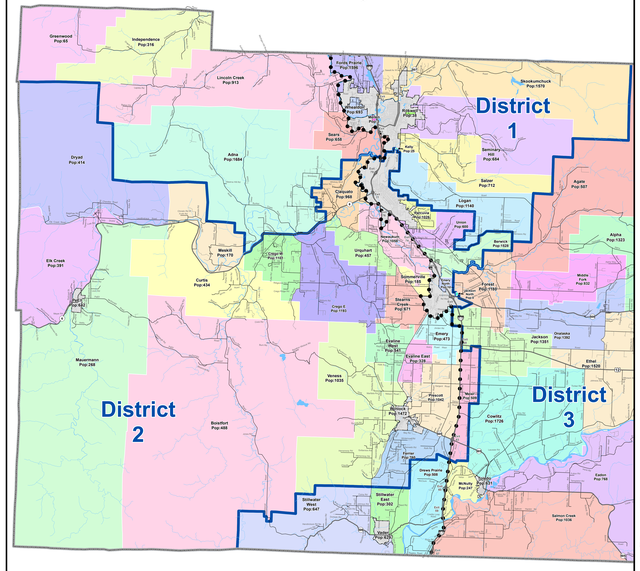

*** County Population Total: 82,149 ***

*** District Target Population: 27,383 ***

	Pop. Total	Diff. from Target	PCT Diff. from Target
Commissioner District 1	28,280	897	3.28%
Commissioner District 2	27,093	-290	-1.06%
Commissioner District 3	26,776	-607	-2.22%

Option #2:

Exchange Precincts
Claquato, Logan, Salzer, Ferrier

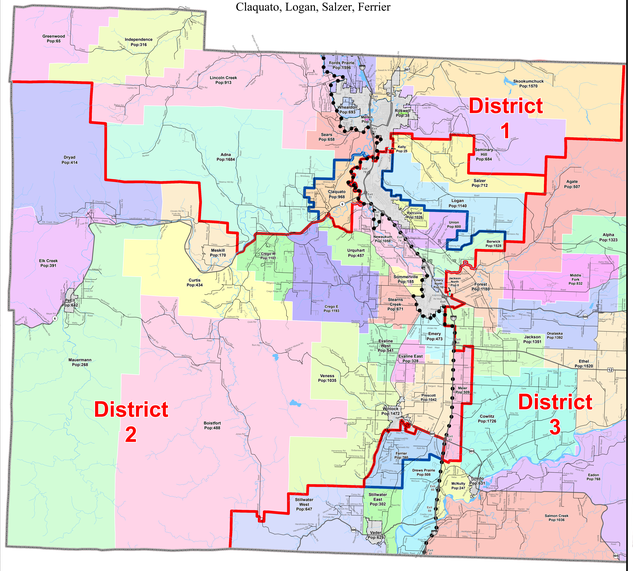

*** County Population Total: 82,149 ***

*** District Target Population: 27,383 ***

	Pop. Total	Diff. from Target	PCT Diff. from Target	Precinct Exchanges per BoCC District
Commissioner District 1	27,396	13	0.05%	gives up Logan & Salzer; gains Claquato
Commissioner District 2	27,217	-166	-0.61%	gives up Claquato & Ferrier; gains Logan & Salzer
Commissioner District 3	27,536	153	0.56%	gains Ferrier

Option #3:

Exchange Precincts
Adna, Claquato, Ferrier

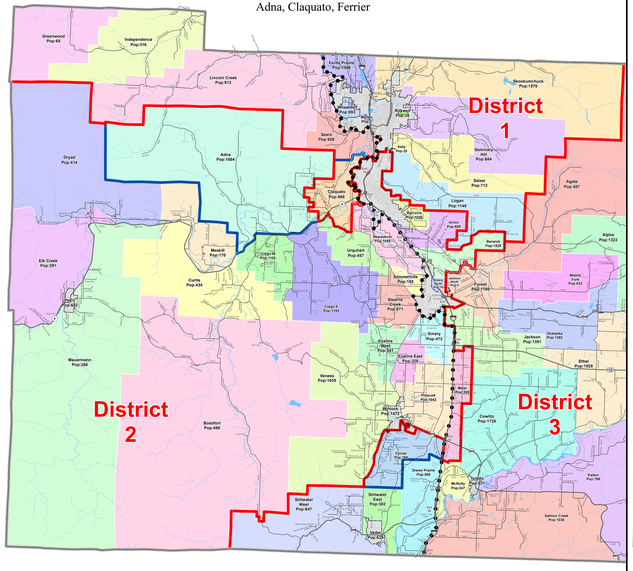

*** County Population Total: 82,149 ***

*** District Target Population: 27,383 ***

	Pop. Total	Diff. from Target	PCT Diff. from Target	Precinct Exchanges per BoCC District
Commissioner District 1	27,564	181	0.66%	gives up Adna; gains Claquato
Commissioner District 2	27,049	-334	-1.22%	gives up Claquato & Ferrier; gains Adna
Commissioner District 3	27,536	153	0.56%	gains Ferrier

Option #4:

Exchange Precincts
Logan, Ferrier

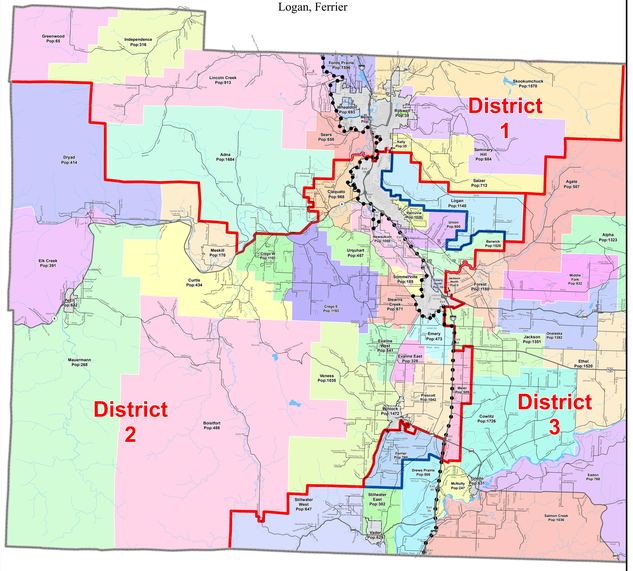

*** County Population Total: 82,149 ***

*** District Target Population: 27,383 ***

	Pop. Total	Diff. from Target	PCT Diff. from Target	Precinct Exchanges per BoCC District
Commissioner District 1	27,140	-243	-0.89%	gives up Logan
Commissioner District 2	27,473	90	0.33%	gives up Ferrier; gains Logan
Commissioner District 3	27,536	153	0.56%	gains Ferrier

DRAFT

This map includes proposed changes to eleven precincts:

Parcuvia, Union, Berwick, Prescott, Drews Prairie, & Salmon Creek are split along I-5 to accommodate new Legislative District lines.

In addition, Crego, Onalaska, Prescott, & Salmon Creek are further split to reduce the number of registered voters to less than 1500. The Newaukum precinct absorbs all portions of Parcuvia, Union, & Berwick west of I-5 and Drews Prairie absorbs the portion of Salmon Creek precinct west of I-5.

As a result of these changes, seven new precinct names are created: Crego E, Crego W, Middle Fork, Ferrier, Eadon, Meier, & McNulty.

Lastly, the Stearns Creek & Emery precincts trade names due to public comment and request.

The Legislative District line running through Lewis County separates 19 in the west from 20 in the east.

At later dates, more precinct changes could be implemented to account for Legislative and Congressional district amendments adopted by the state, city changes to council districts, junior agency changes to commission/director districts, or other administrative needs.

Lewis County continues east to the Cascade crest. All precincts east of Onalaska are in BoCC District 3 and will remain so.

Voting precincts within Centralia, Chehalis, and Napavine are not shown due to scale limitations.

Lewis County, Washington

Commissioner District Options and Voting Precincts with 2020 Census Populations

0 5 10 15 20 Miles

Published December 4, 2021, revised December 10, 2021

N W E S

Legend

- State Route
- County Road
- City Street
- Private Road
- Proposed BoCC District
- Existing BoCC District
- Proposed Legislative District
- City Limits